



Attachment 2 Courses – River Passage Series



1. RACES 1, 2 (Lion Island Race), 9 & 10

1.1. The Key features of these courses are:

- 1.1.a. A Gate Start is always used
- 1.1.b. The First Leg is to Windward
- 1.1.c. The Finish Line is in the vicinity of Croppy Point, between Channel Marker 409 and a laid Orange Drum Mark. (A)

1.2. The Start Area depends on the direction of the wind. For each wind direction there are long and short course options. Races start in the:

- 1.2.a. **Southern Start Area** when the wind is from the N, N-W, NE E SW. The Start Mark is a Laid Orange Drum Marker (B)
- 1.2.b. **Croppy Point Start Area** when the wind is from the South and South East. The Start Mark is also a finish mark - a Laid Orange Drum Marker (A)

1.2.c. Eastern Start Area when the wind is from the West. The Start Mark is the Permanent Yellow Mark (N) near Flint & Steel Point.

1.3. Table A1.1 below provides details of courses



































Table A2.1 River Passage # 1, 2, 9 & 10: Courses, Winds, Flags & Start Areas							
Start Area	Wind	Code	Course Flags		Course		
Southern	North East	NE1			Start [B - Gate] E-N-W-E Finish [A - C409]	10.5 NM	
		East	NE2			Start [B - Gate] E-W Finish [A - C409]	6.5 NM
			NE3			Start [B - Gate] Lion Island-W Finish [A - C409]	10.6 NM
	North	North West	N1			Start [B - Gate] A-B-E-N-B-E Finish [A - C409]	10.6 NM
			N2			Start [B - Gate] A-E Finish [A - C409]	6.8 NM
		N3			Start [B - Gate] A-Lion Island Finish [A - C409]	10.8 NM	
	South West	South West	SW1			Start [B - Gate] W-N-W-N-W Finish [A - C409]	10.6 NM
			SW2			Start (B - Gate) W-N-W Finish [A - C409]	6.5 NM
			SW3			Start [B - Gate] W-Lion Island Finish [A - C409]	10.8 NM
Croppy Point	South	SO1			Start [A - Gate] W-N-A-W-N Finish [A - C409]	10.4 NM	
		South East	SO2			Start [A - Gate] W-N Finish [A - C409]	6.0 NM
	SO3				Start [A - Gate] Lion Island Finish [A - C409]	10.3 NM	

Table A2.1 River Passage # 1, 2, 9 & 10: Courses, Winds, Flags & Start Areas						
Start Area	Wind	Code	Course Flags		Course	
Eastern	West	WE1			Start [E - Gate] A-E-N-E Finish [A - C409]	10.0 NM
		WE2			Start [E - Gate] A-E Finish [A - C409]	7.4 NM
		WE3			Start [E - Gate] N-Lion Island-W Finish [A - C409]	10.6 NM

2. Hallet’s Beach Morning Races – River Passage #3 & #7







- 2.1. These races commence with a Staggered (Handicap) Start, in the Croppy Point Start Area, between Channel Marker 409 and a laid Orange Drum Mark (A).
- 2.2. The Finish Line runs East West across Cowan Creek meeting the Eastern Shoreline at Green Channel Marker 621 opposite to Hallet’s Beach.
- 2.3. The courses are short taking into consideration the lighter morning breezes and the need for all boats to finish in time to enjoy a pleasant lunch at Hallet’s Beach and be prepared for a return race in the afternoon. Table A2.2 Provides details of the courses.

Table A2.2 Hallet’s Beach Morning Race Courses						
Start Area	Wind	Code	Course Flags		Course	
Croppy Point	NE/E/N/NW/W	H1			Start [A - C409] B-E-N Finish [C621 - 90°]	6.0 NM
	SW/S/SE	H2			Start [A - C409] W-N Finish [C621 - 90°]	6.2 NM



3. Hallet's Beach Return Races – River Passage #4 & #8

- 3.1. These races take place after a social raft up for lunch at Hallet's Beach.
- 3.2. The Start Line is Channel Marker 621 (on the Eastern Side of Cowan Creek opposite Hallet's Beach) and the Start Boat.
- 3.3. All Courses finish in the vicinity of Croppy Point between Channel Marker 409 and a laid Orange Drum Mark (A).
- 3.4. Table A2.3 Provides details of the courses.

Table A2.3 Hallet's Beach Return Race Courses						
Start Area	Wind	Code	Course Flags		Course	
Hallets Beach	S/SE/SW	R1			Start [C621 – SB] N-W Finish [A – C409]	6.0 NM
	NE/E	R2			Start [A – C409] N-E Finish [A – C409]	6.2 NM
	NW/W/N	R3			Start [A – C409] E-N Finish [A – C409]	5.8 NM



4. BBIC THREE ISLANDS RACE

Map A2.1 Below shows the course of the RACE #5 BBIC Three Islands Race





5. HRYC THREE ISLANDS RACE

Map A2.2 Below shows the course of the RACE #6 HRYC Three Islands Race

